FED. ROAD DIV. NO.	STATE	PROJECT NO.	FISCAL YEAR	SHEET NO.
3	FLA.	06503-2601		1

146537

5-1

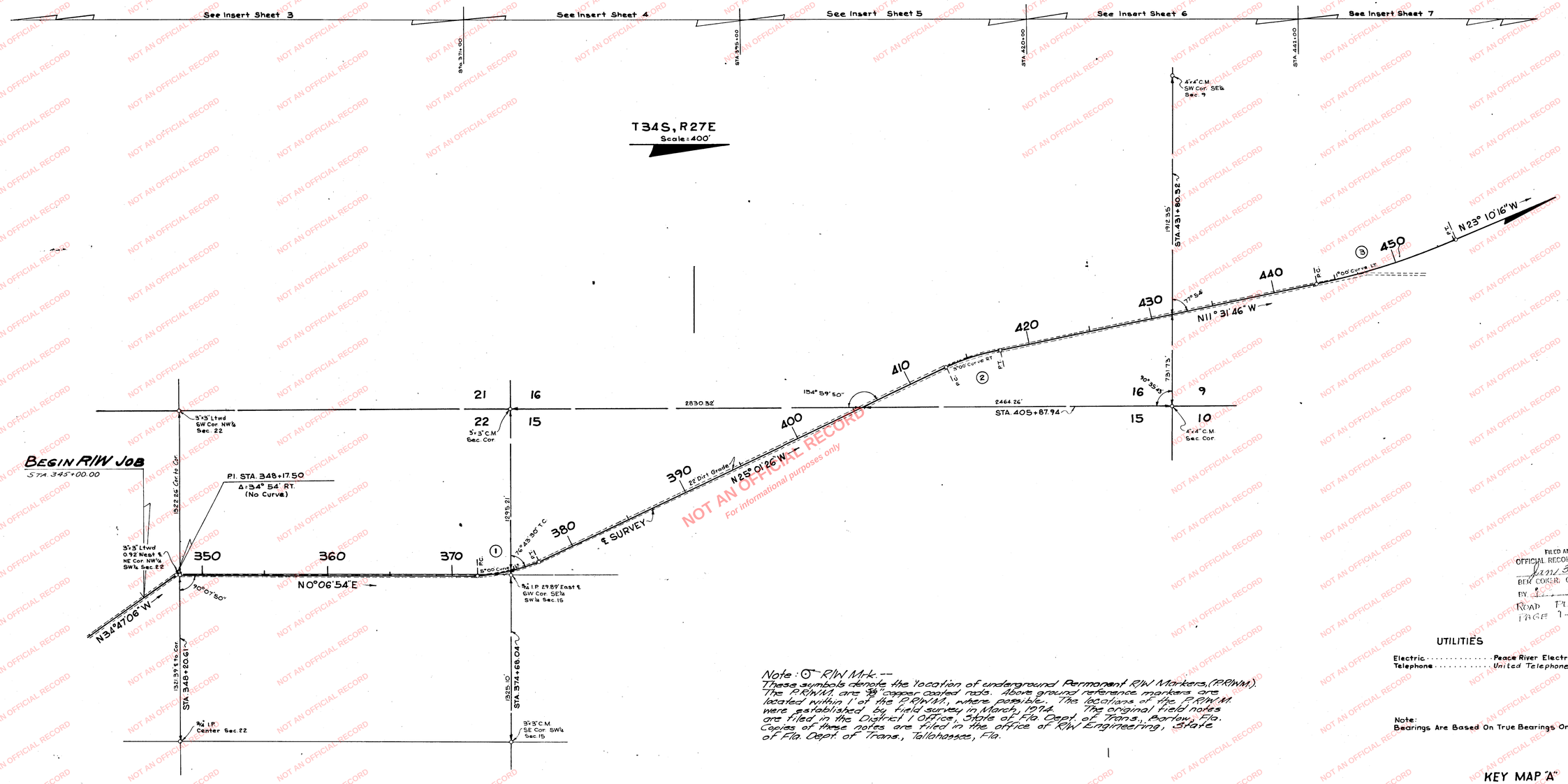

Note: ⊙ R/W Mrk.--
These symbols denote the location of underground Permanent R/W Markers, (P.R/W.M.). The P.R/W.M. are ⅝" copper coated rods. Above ground reference markers are located within 1' of the P.R/W.M., where possible. The locations of the P.R/W.M. were established by field survey in March, 1974. The original field notes are filed in the District 1 Office, State of Fla. Dept. of Trans., Bartow, Fla. Copies of these notes are filed in the office of R/W Engineering, State of Fla. Dept. of Trans., Tallahassee, Fla.

FILED AND RECORDED IN OFFICIAL RECORDS, RECORD VERIFIED
Jan 31 1975 4:45 P.M.
BEN COKER, CLERK CIRCUIT COURT
BY [illegible] HARDEE COUNTY, FLA.
ROAD PLAT BOOK 5
PAGE 1-13 INC.

UTILITIES

Electric ..... Peace River Electric Co-op
Telephone ..... United Telephone Company

Note:
Bearings Are Based On True Bearings On 0603-201

KEY MAP "A"
PARNELL ROAD

① CURVE DATA
P.I. STA. 374+60.94
Δ=25°08'20" LT.
D=5°00'
T=255.50'
L=502.78'
R=1145.92'
P.C. STA. 372+05.44
P.T. STA. 377+08.22

② CURVE DATA
P.I. STA. 415+46.75
Δ=13°29'40" RT.
D=3°00'
T=225.95'
L=449.81'
R=1909.86'
P.C. STA. 413+20.80
P.T. STA. 417+70.61

③ CURVE DATA
P.I. STA. 449+30.64
Δ=11°38'30" LT.
D=1°00'
T=584.09'
L=1164.17'
R=5729.58'
P.C. STA. 443+46.55
P.T. STA. 455+10.72

Topog. Plotted From F.B. 742541
Align., Land Ties, & Maint. R/W Plotted From F.B. 851420

STATE OF FLORIDA
STATE ROAD DEPARTMENT

RIGHT OF WAY MAP

STATE ROAD NO. S-671 HARDEE COUNTY

	BY	DATE	APPROVED BY	DATE
DRAWN	L.R.J.	3-3-67		
TRACED	L.R.J.	4-3-67	[signature]	8-25-70
CHECKED	D.C.	4-20-67		
COMPARED				
INDEXED				

DISTRICT ENGINEER
ENGINEER OF RIGHTS OF WAY
STATE HIGHWAY ENGINEER

REVISION	BY	DATE
P.R/W.M. Note	MLO	1-17-75

SECTION 06503-2601 SHEET 1 OF

NOT AN OFFICIAL RECORD

NOT AN OFFICIAL RECORD
For informational purposes only

FED. ROAD DIV. NO.	STATE	PROJECT NO.	FISCAL YEAR	SHEET NO.
3	FLA.	06503-2601		2

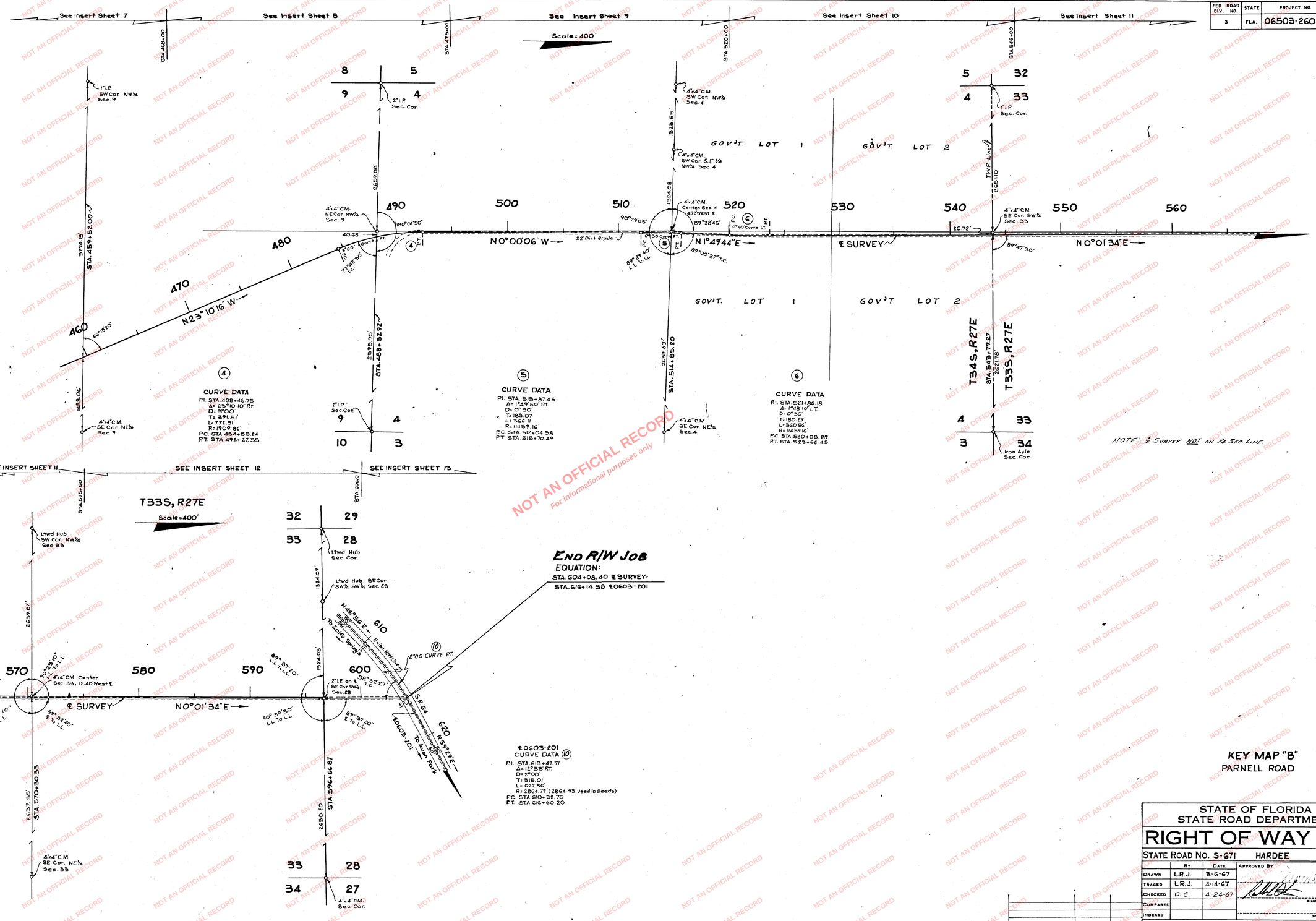

KEY MAP "B"
PARNELL ROAD

STATE OF FLORIDA
STATE ROAD DEPARTMENT

RIGHT OF WAY MAP

STATE ROAD NO. S-671 HARDEE COUNTY

	BY	DATE	APPROVED BY	DATE
DRAWN	L.R.J.	3-6-67		
TRACED	L.R.J.	4-14-67		DISTRICT ENGINEER
CHECKED	D.C.	4-24-67		8-25-70
COMPARED				ENGINEER OF RIGHTS OF WAY
INDEXED				STATE HIGHWAY ENGINEER

REVISION	BY	DATE

SECTION 06503-2601 SHEET 2 OF

FED. ROAD DIV. NO.	STATE	PROJECT NO.	FISCAL YEAR	SHEET NO.
3	FLA.	06503-2601		3

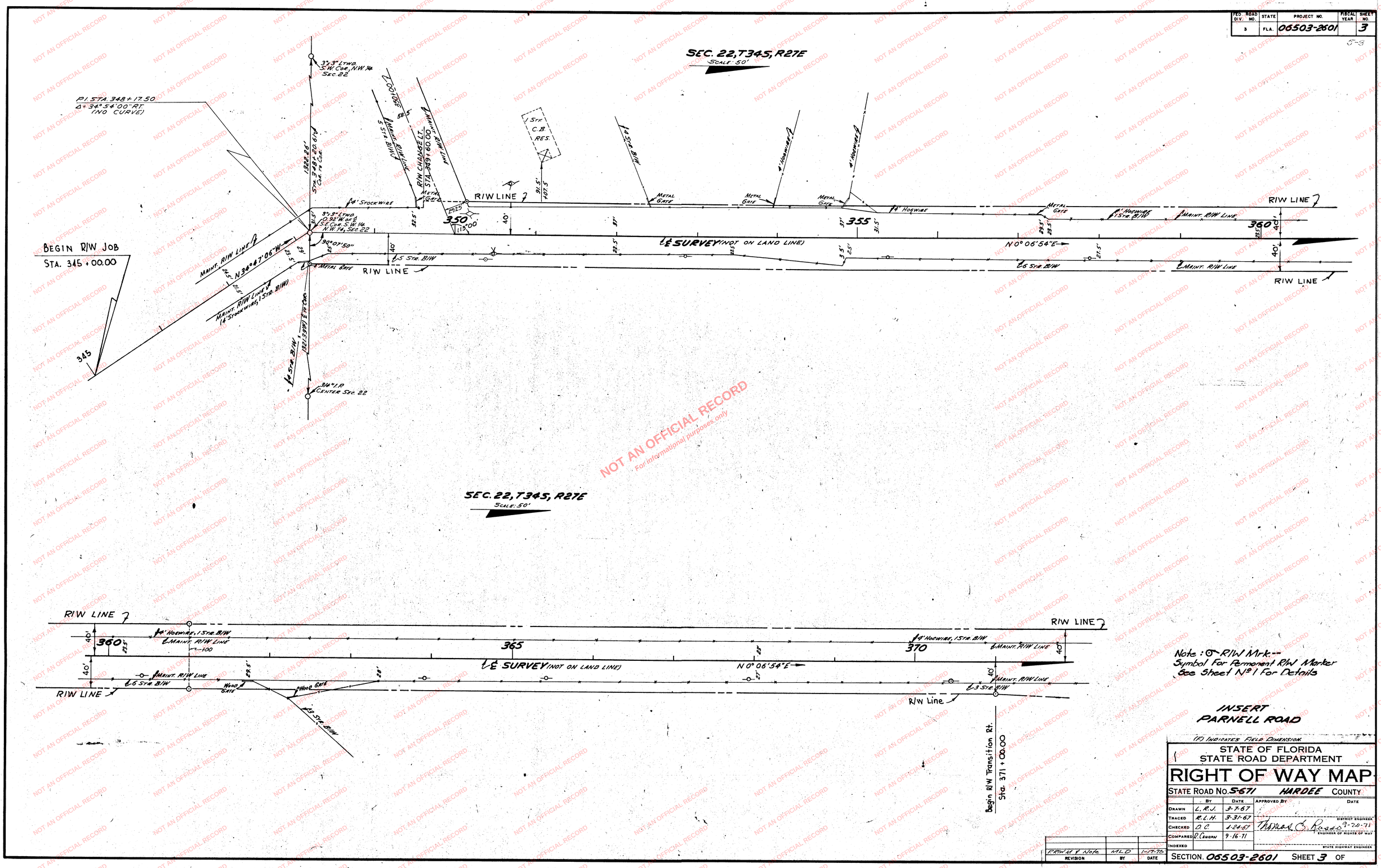

Note: ⊙ R/W Mrk.--
Symbol For Permanent R/W Marker
See Sheet No. 1 For Details

INSERT
PARNELL ROAD

(F) INDICATES FIELD DIMENSION.

STATE OF FLORIDA
STATE ROAD DEPARTMENT

RIGHT OF WAY MAP

STATE ROAD NO. S-671 HARDEE COUNTY

	BY	DATE	APPROVED BY	DATE
DRAWN	L.R.J.	3-7-67		
TRACED	R.L.H.	3-31-67		DISTRICT ENGINEER
CHECKED	D.C.	4-24-67	Thomas C. Russo	9-20-71
COMPARED	R. Cannon	9-16-71		ENGINEER OF RIGHTS OF WAY
INDEXED				STATE HIGHWAY ENGINEER

REVISION	BY	DATE
R.R.W.M. & Note	MLD	1-17-75

SECTION 06503-2601 SHEET 3 OF

NOT AN OFFICIAL RECORD
For informational purposes only

FED. ROAD DIV. NO.	STATE	PROJECT NO.	FISCAL YEAR	SHEET NO.
3	FLA.	06503-2601		4

5-4

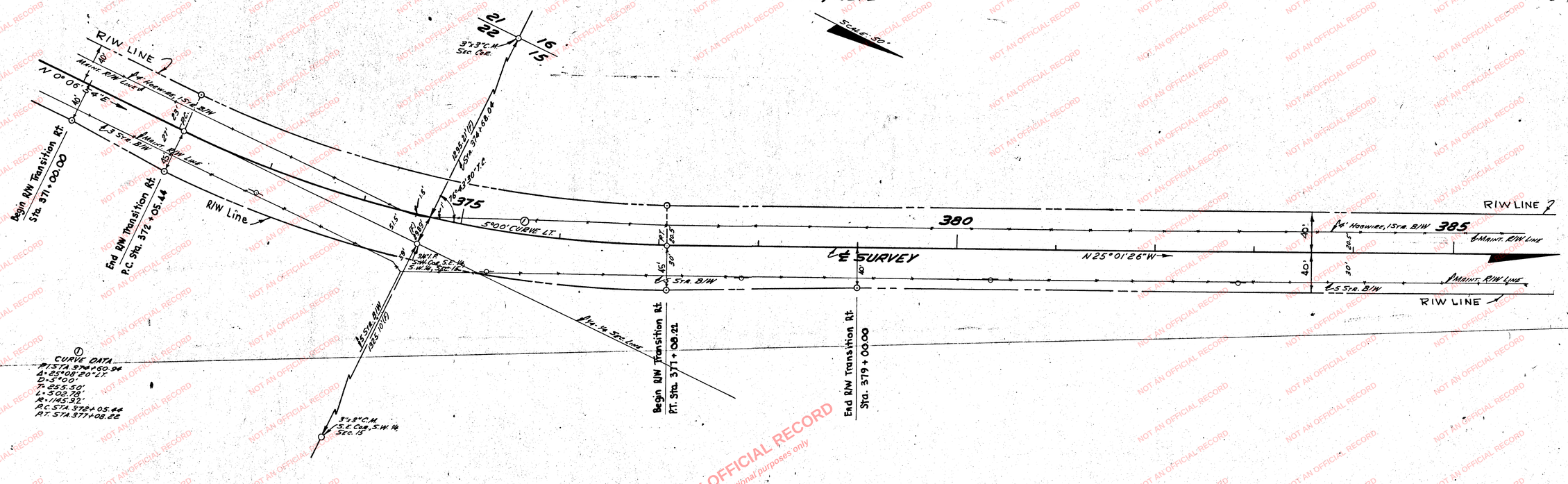

Note: ⊙ R/W Mrk.--
Symbol For Permanent R/W Marker
See Sheet No 1 For Details

INSERT
PARNELL ROAD

(F) INDICATES FIELD DIMENSION.

STATE OF FLORIDA
STATE ROAD DEPARTMENT

RIGHT OF WAY MAP

STATE ROAD NO. S-671 HARDEE COUNTY

	BY	DATE	APPROVED BY	DATE
DRAWN	L.R.J.	3-8-67	[signature]	
TRACED	R.L.H.	4-3-67	DISTRICT ENGINEER	
CHECKED	D.O.	4-25-67	Thomas C. Russo	9-20-71
COMPARED	R. CANNON	9-16-71	ENGINEER OF RIGHTS OF WAY	
INDEXED			STATE HIGHWAY ENGINEER	

REVISION	BY	DATE
CRWM. & Note	MLO	1-17-75

SECTION 06503-2601 SHEET 4 OF

NOT AN OFFICIAL RECORD
For informational purposes only